







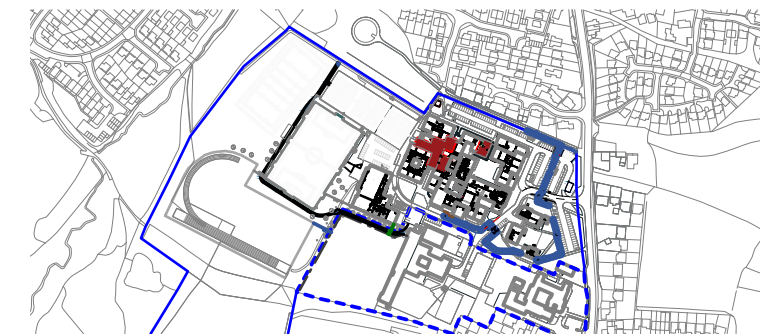
Wyvern College Proposed Improvements

The aim of the project is to deliver
To create additional quality spaces to the existing college. To remodel parts of the existing college and address space and circulation issues inherent in the existing buildings.

Key

- ① **To increase the number of classrooms.**
Move the proposed Media suite to the existing Technology space. Turn existing Media suite into a standard classroom. Include for corridor to allow Technology passage through department.
- ② **To improve safety and access in corridors.**
Create a new corridor space by shortening existing classrooms.
- ③ Move internal lockers from corridors and classrooms to the new outside spaces providing 270 new external quality lockers.
- ④ Switch the second Drama space and the Internal Exclusion Room which is a discontinued Technology space, create a separation corridor as well as a Drama teaching space in the footprint.
- ⑤ Front area automated gates and fencing, safe-guarding improvements.
- ⑥ Nine car parking spaces relocated to enable installation of automated gates.
- ⑦ Rear area new access path with lighting and various fencing alterations.

-  Pedestrian Access
-  Vehicular Access
-  Contractor Access
-  Main Entrance
-  Site Boundary
-  North Point



Rev	Description	Date	By	Chkd

HCC Property Services,
Three Ministers House,
76 High Street, Winchester SO23 8UL
tel: (01962) 847801



PROJECT NAME
Wyvern Internal Alterations & Safe Guarding External Works

General Notes

- This drawing is © copyright Hampshire County Council 2020. No unauthorised reproduction of any kind is permitted.
- No dimensions to be scaled from this drawing, other than for Town planning purposes. Verify all dimensions prior to construction. Immediately report any discrepancies on the document to the Architect/Contract Administrator. This document shall be read in conjunction with associated models, specifications and related consultant's documents.
- Drawing to be read with all relevant Architectural, Interiors, Structural, M&E, Drainage/Public Health, Landscape, Civils and Interiors drawings and specifications.
- This map is reproduced from Ordnance Survey material with the permission of Ordnance Survey on behalf of the controller of Her Majesty's Stationery Office © Crown copyright. Unauthorised reproduction infringes Crown Copyright & may lead to prosecution or civil proceedings (100019180) 2020.

SHEET NAME
EME Report

SCALE 1:200 @ A3

DRAWN BM
CHKD NJ
APRV XXX

SUITABILITY
code description
SO INITIAL STATUS

